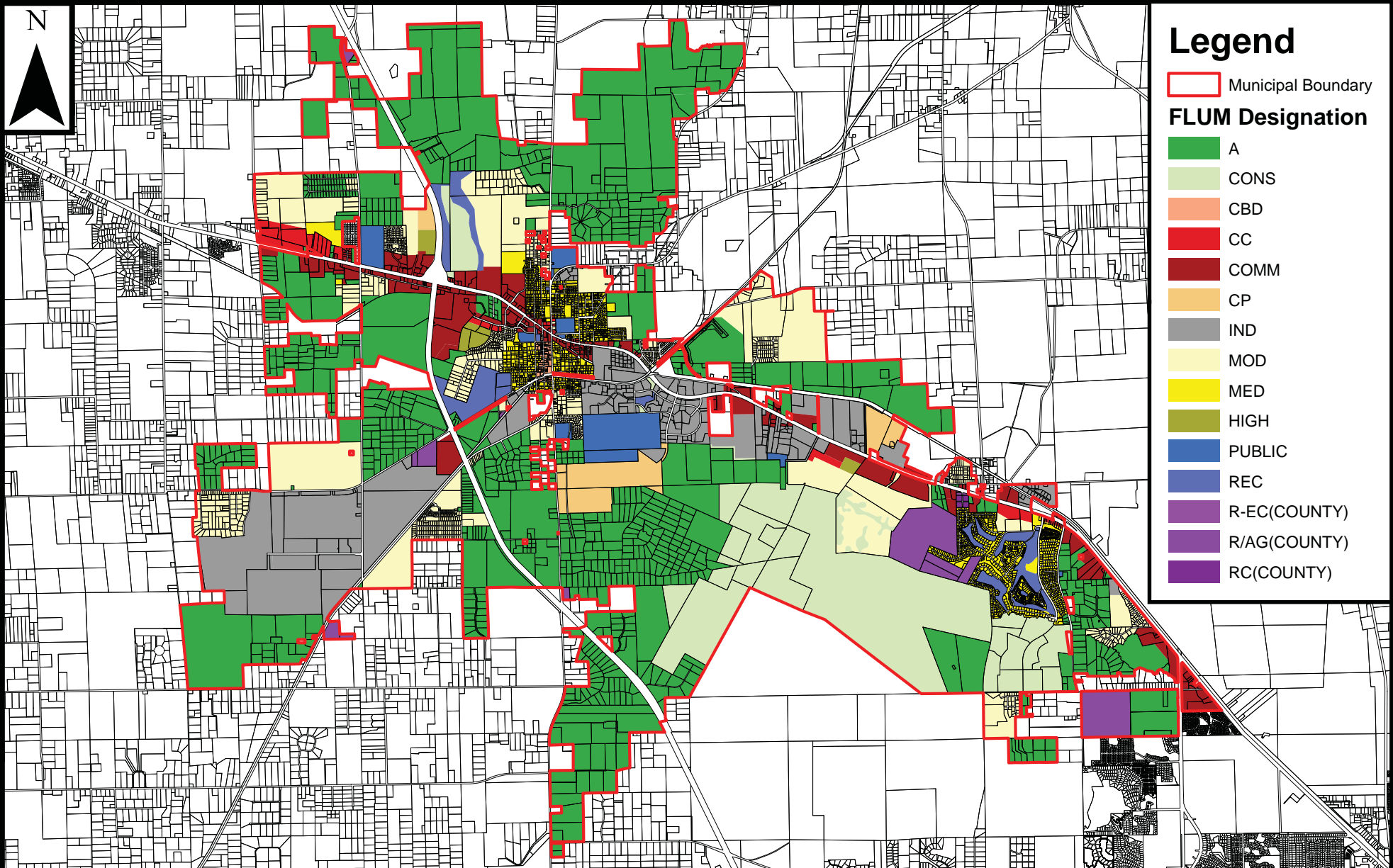




















CITY OF ALACHUA FUTURE LAND USE MAP: 2035




Legend

-  Municipal Boundary
- FLUM Designation**
-  A
-  CONS
-  CBD
-  CC
-  COMM
-  CP
-  IND
-  MOD
-  MED
-  HIGH
-  PUBLIC
-  REC
-  R-EC(COUNTY)
-  R/AG(COUNTY)
-  RC(COUNTY)

Prepared by the City of Alachua
Planning & Community Development Department
Prepared December 2019

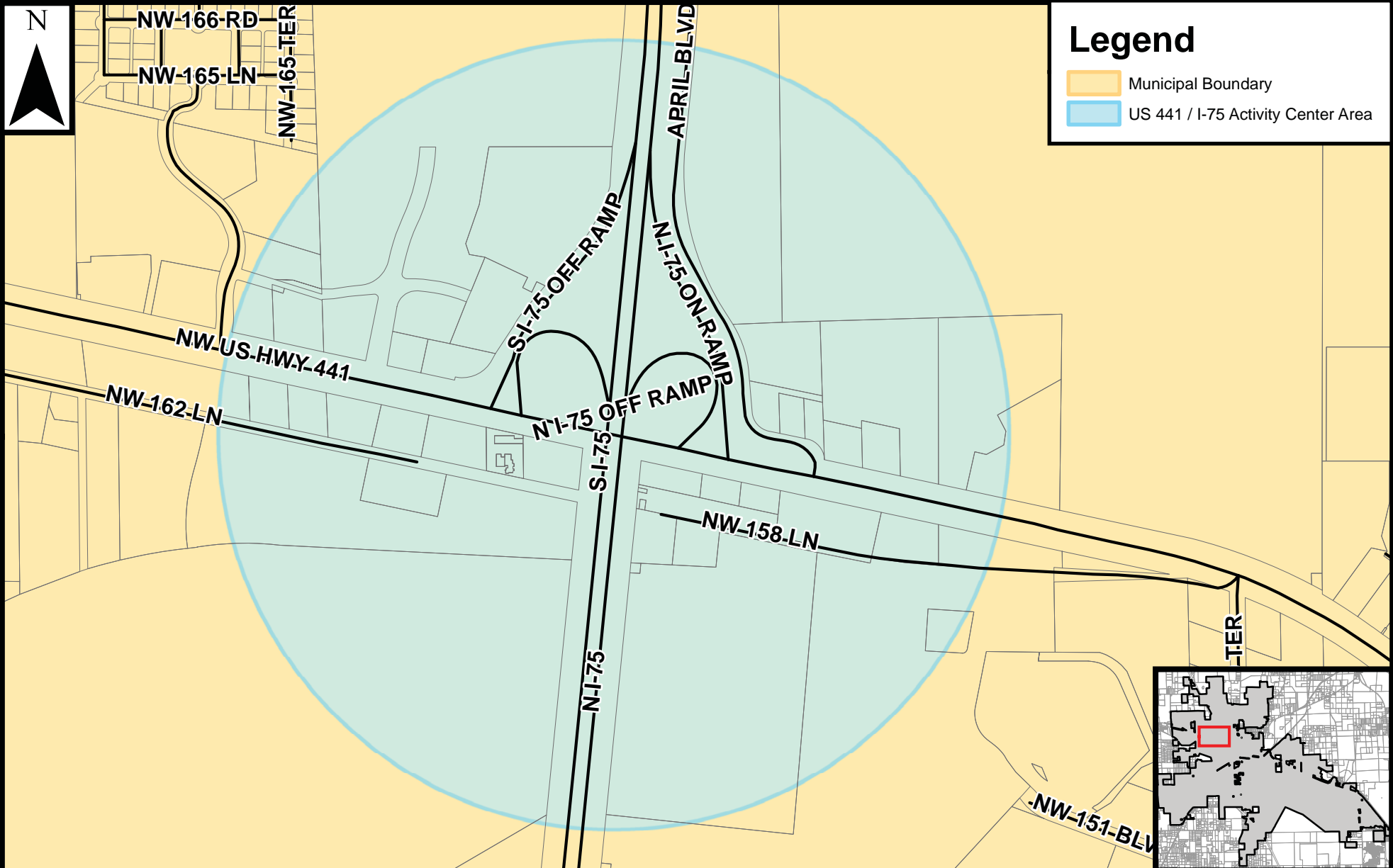
DISCLAIMER: Data is provided "as is" without warranty of any representation of accuracy, timeliness, or completeness. The burden of determining accuracy, timeliness, or completeness for use rests solely on the requestor. The City makes no warranties, expressed or implied, as to the use of the data. The requestor acknowledges and accepts the limitations of the data, including the fact that the data is dynamic and in a constant state of maintenance, correction, and update.






CITY OF ALACHUA

US 441 / I-75 ACTIVITY CENTER MAP



Prepared by the City of Alachua
 Planning & Community Development Department
 Prepared December 2019

DISCLAIMER: Data is provided "as is" without warranty of any representation of accuracy, timeliness, or completeness. The burden of determining accuracy, timeliness, or completeness for use rests solely on the requestor. The City makes no warranties, expressed or implied, as to the use of the data. The requestor acknowledges and accepts the limitations of the data, including the fact that the data is dynamic and in a constant state of maintenance, correction, and update.



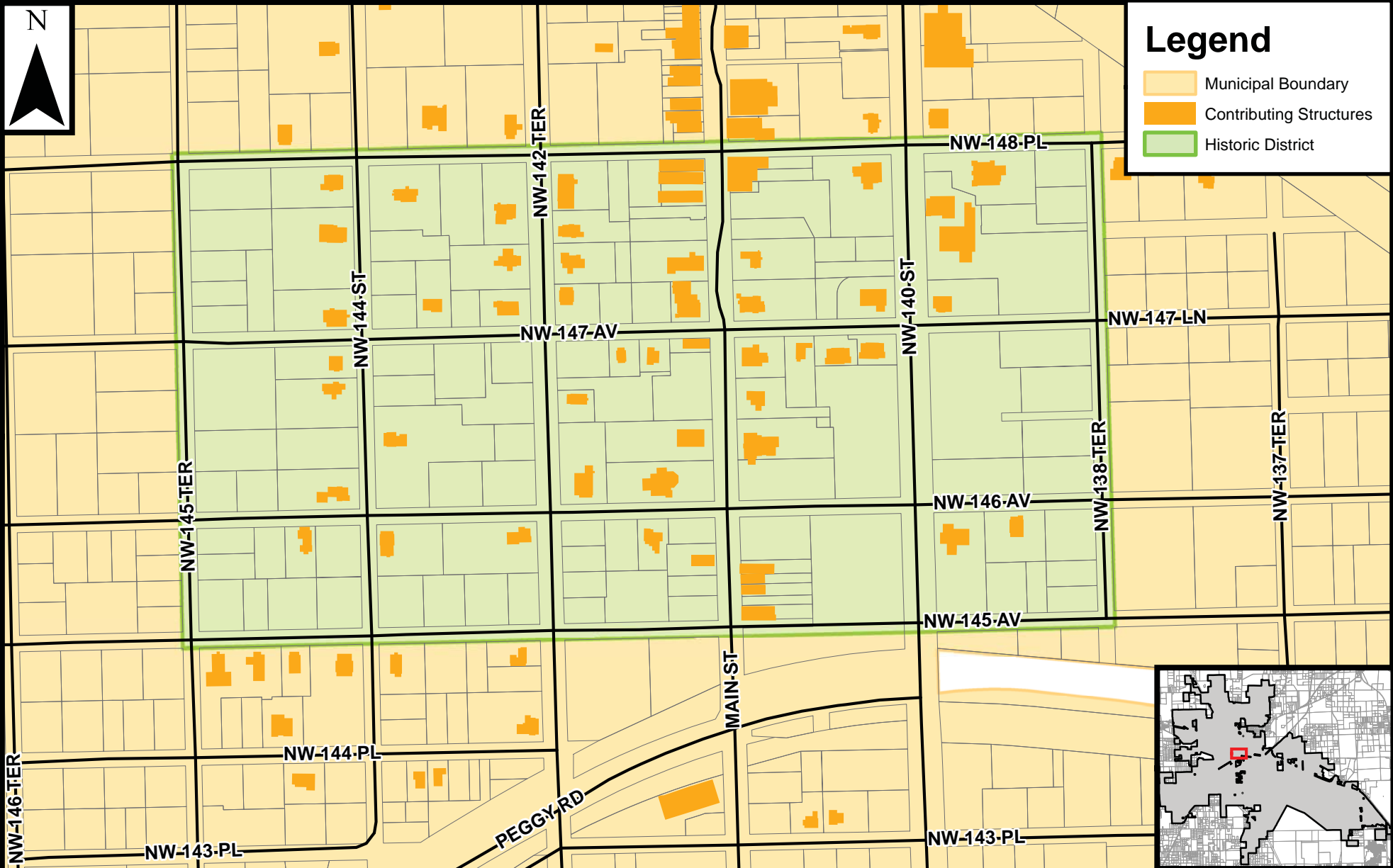


CITY OF ALACHUA HISTORIC DISTRICT



Legend

- Municipal Boundary
- Contributing Structures
- Historic District



Prepared by the City of Alachua
 Planning & Community Development Department
 Prepared December 2019

DISCLAIMER: Data is provided "as is" without warranty of any representation of accuracy, timeliness, or completeness. The burden of determining accuracy, timeliness, or completeness for use rests solely on the requestor. The City makes no warranties, expressed or implied, as to the use of the data. The requestor acknowledges and accepts the limitations of the data, including the fact that the data is dynamic and in a constant state of maintenance, correction, and update.



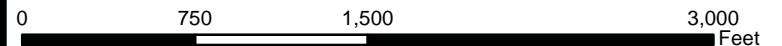
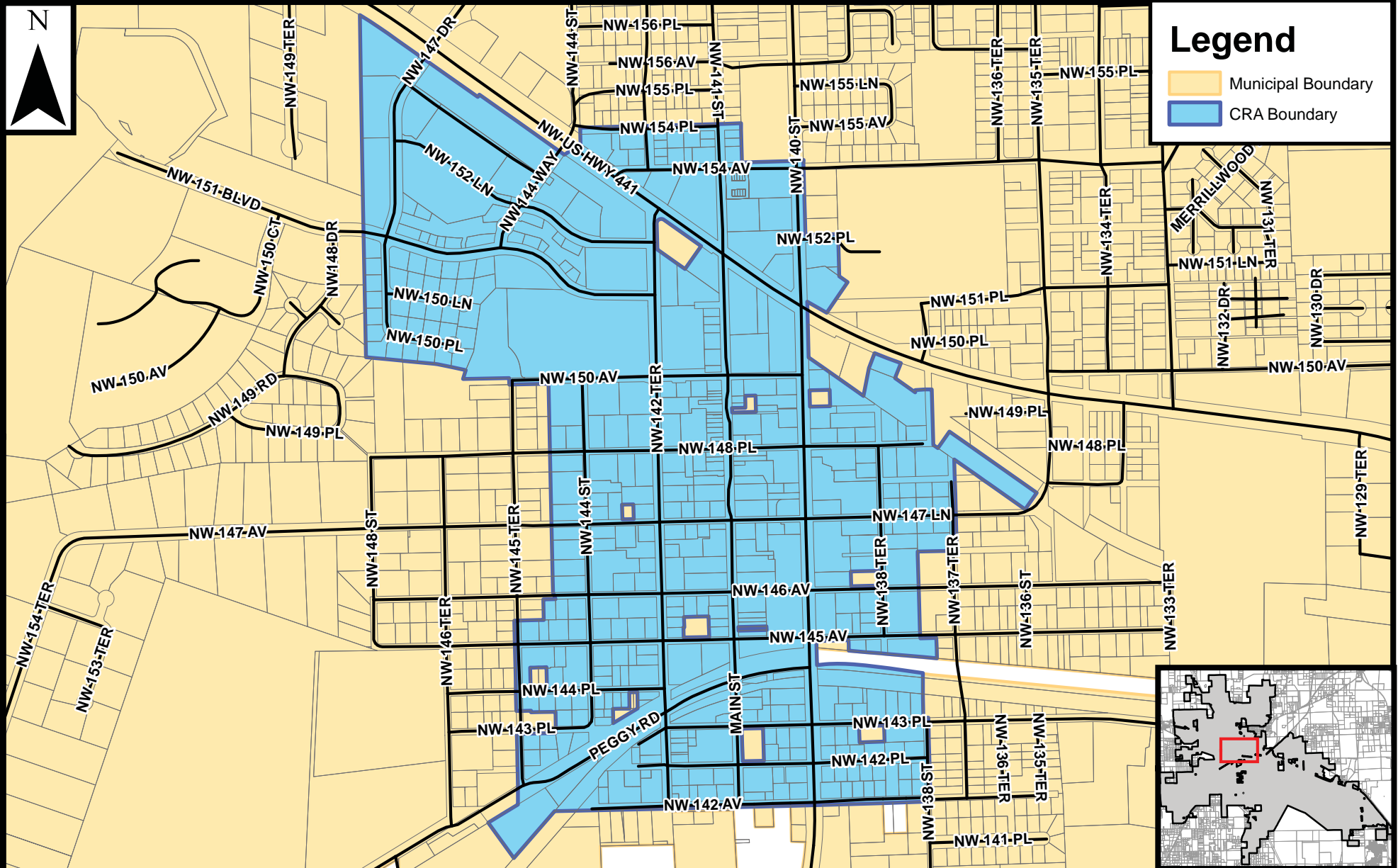


CITY OF ALACHUA COMMUNITY REDEVELOPMENT AREA



Legend

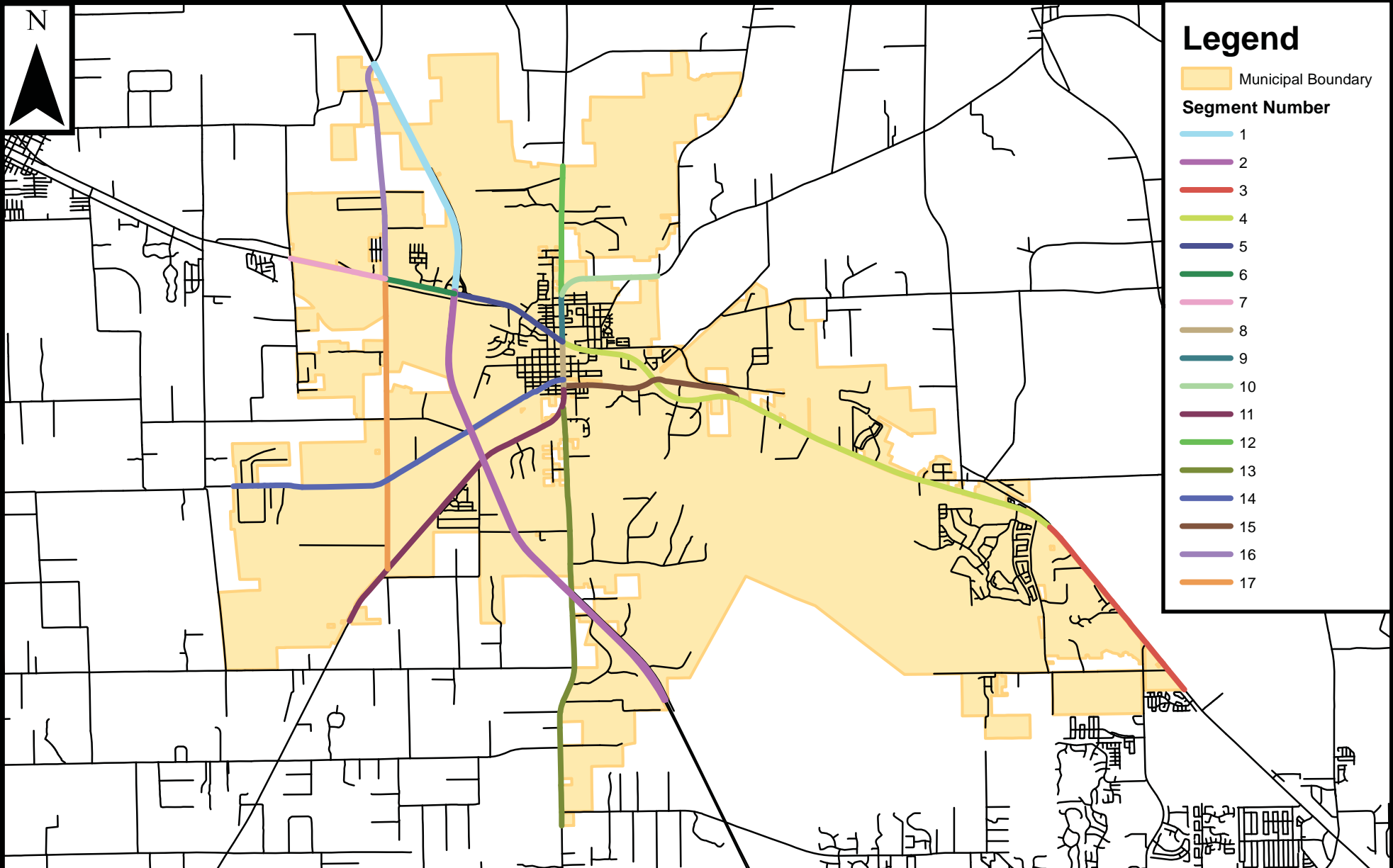
- Municipal Boundary
- CRA Boundary





CITY OF ALACHUA

EXISTING TRAFFIC CIRCULATION MAP



Legend

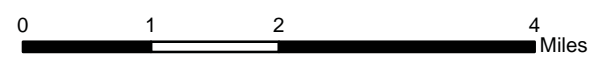
Municipal Boundary

Segment Number

- 1
- 2
- 3
- 4
- 5
- 6
- 7
- 8
- 9
- 10
- 11
- 12
- 13
- 14
- 15
- 16
- 17

Prepared by the City of Alachua
 Planning & Community Development Department
 Prepared December 2019

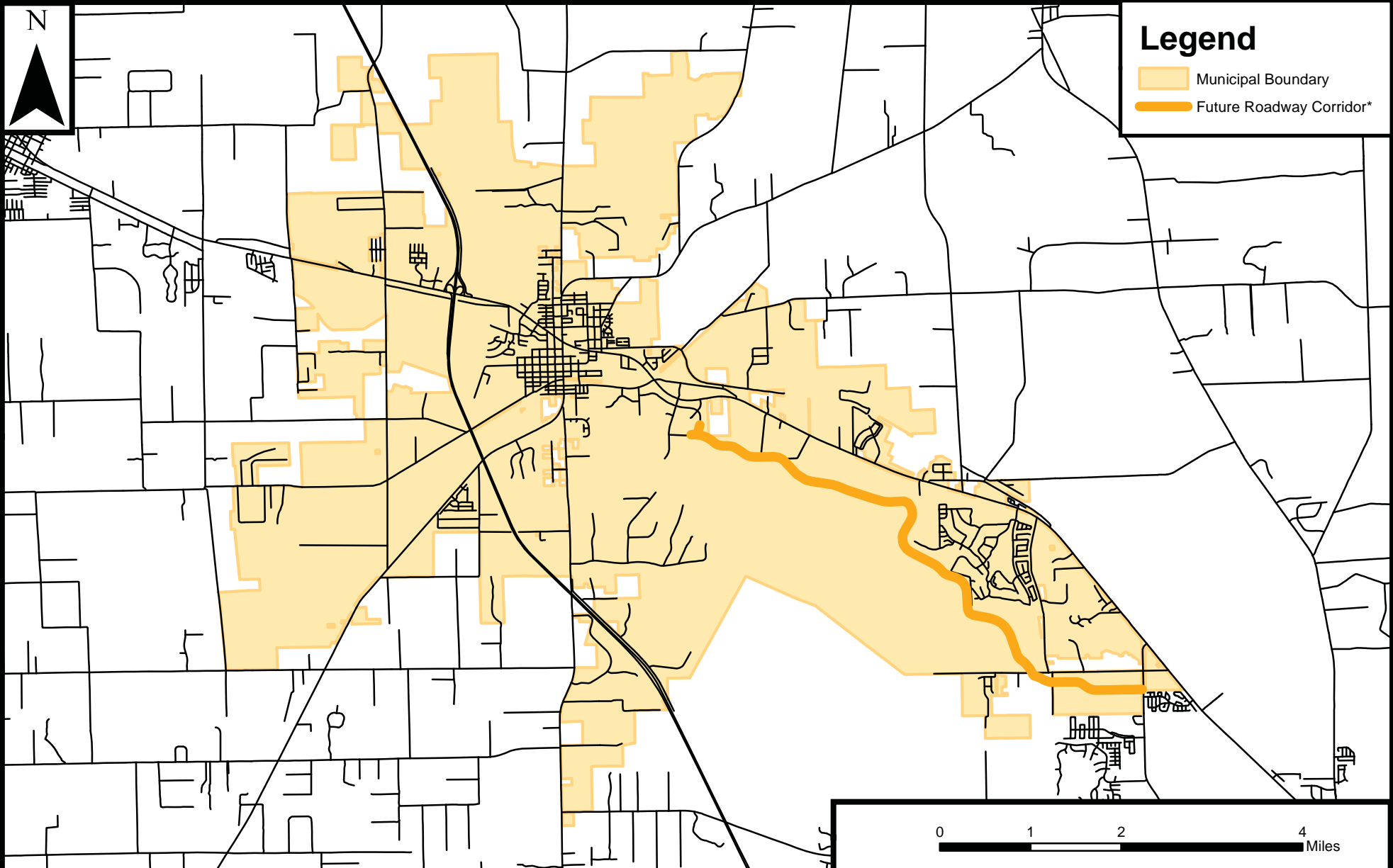
DISCLAIMER: Data is provided "as is" without warranty of any representation of accuracy, timeliness, or completeness. The burden of determining accuracy, timeliness, or completeness for use rests solely on the requestor. The City makes no warranties, expressed or implied, as to the use of the data. The requestor acknowledges and accepts the limitations of the data, including the fact that the data is dynamic and in a constant state of maintenance, correction, and update.





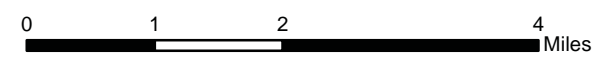
CITY OF ALACHUA

FUTURE TRAFFIC CIRCULATION MAP: 2035



Legend

- Municipal Boundary
- Future Roadway Corridor*



Prepared by the City of Alachua
 Planning & Community Development Department
 Prepared December 2019

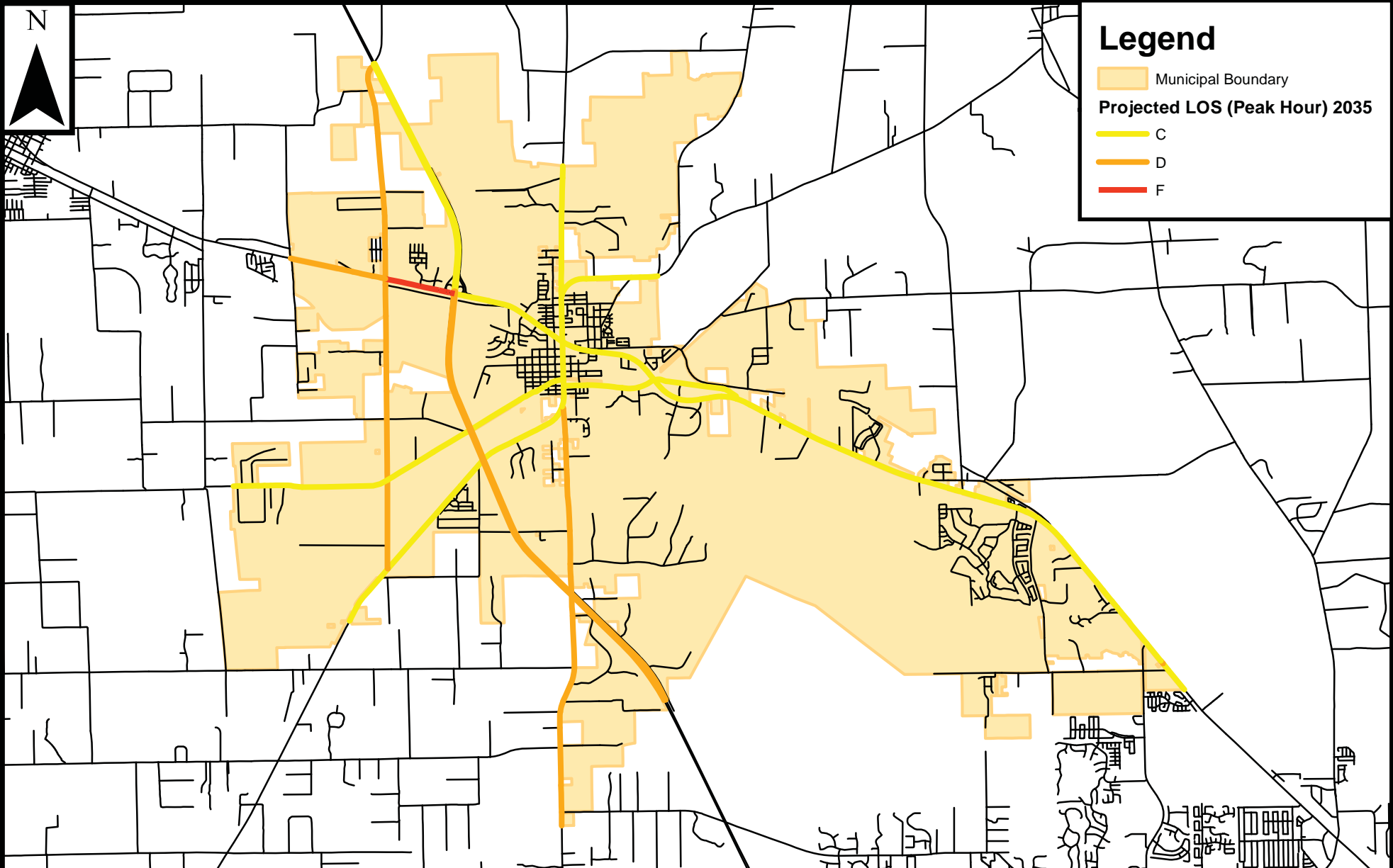
DISCLAIMER: Data is provided "as is" without warranty of any representation of accuracy, timeliness, or completeness. The burden of determining accuracy, timeliness, or completeness for use rests solely on the requestor. The City makes no warranties, expressed or implied, as to the use of the data. The requestor acknowledges and accepts the limitations of the data, including the fact that the data is dynamic and in a constant state of maintenance, correction, and update.

* The alignment of the future roadway corridor is conceptual in nature. This conceptual map may not account for potential limitations, which may include but are not limited to topography, hydrology, soils, wetlands, and other environmental constraints. Therefore, the actual location of the roadway may vary from the location shown on this conceptual map.



CITY OF ALACHUA

PROJECTED PEAK HOUR LEVEL OF SERVICE: 2035

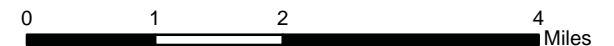


Legend

- Municipal Boundary
- C
- D
- F

Prepared by the City of Alachua
 Planning & Community Development Department
 Prepared December 2019

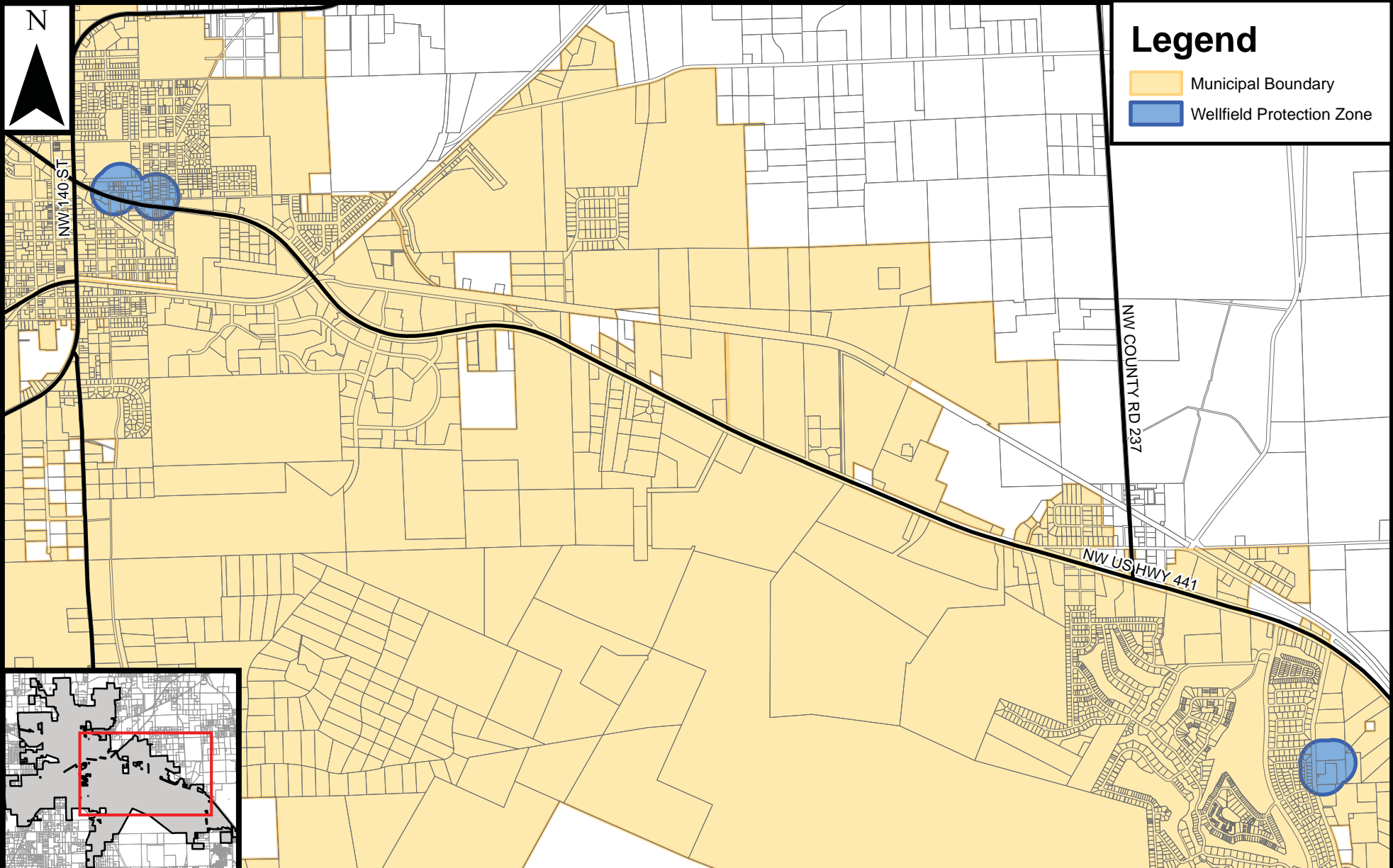
DISCLAIMER: Data is provided "as is" without warranty of any representation of accuracy, timeliness, or completeness. The burden of determining accuracy, timeliness, or completeness for use rests solely on the requestor. The City makes no warranties, expressed or implied, as to the use of the data. The requestor acknowledges and accepts the limitations of the data, including the fact that the data is dynamic and in a constant state of maintenance, correction, and update.





CITY OF ALACHUA

WELLFIELD PROTECTION ZONES




Legend

- Municipal Boundary
- Wellfield Protection Zone

Prepared by the City of Alachua
 Planning & Community Development Department
 Prepared December 2019

DISCLAIMER: Data is provided "as is" without warranty of any representation of accuracy, timeliness, or completeness. The burden of determining accuracy, timeliness, or completeness for use rests solely on the requestor. The City makes no warranties, expressed or implied, as to the use of the data. The requestor acknowledges and accepts the limitations of the data, including the fact that the data is dynamic and in a constant state of maintenance, correction, and update.





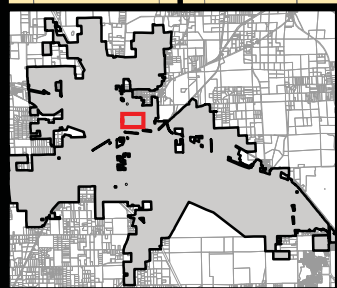
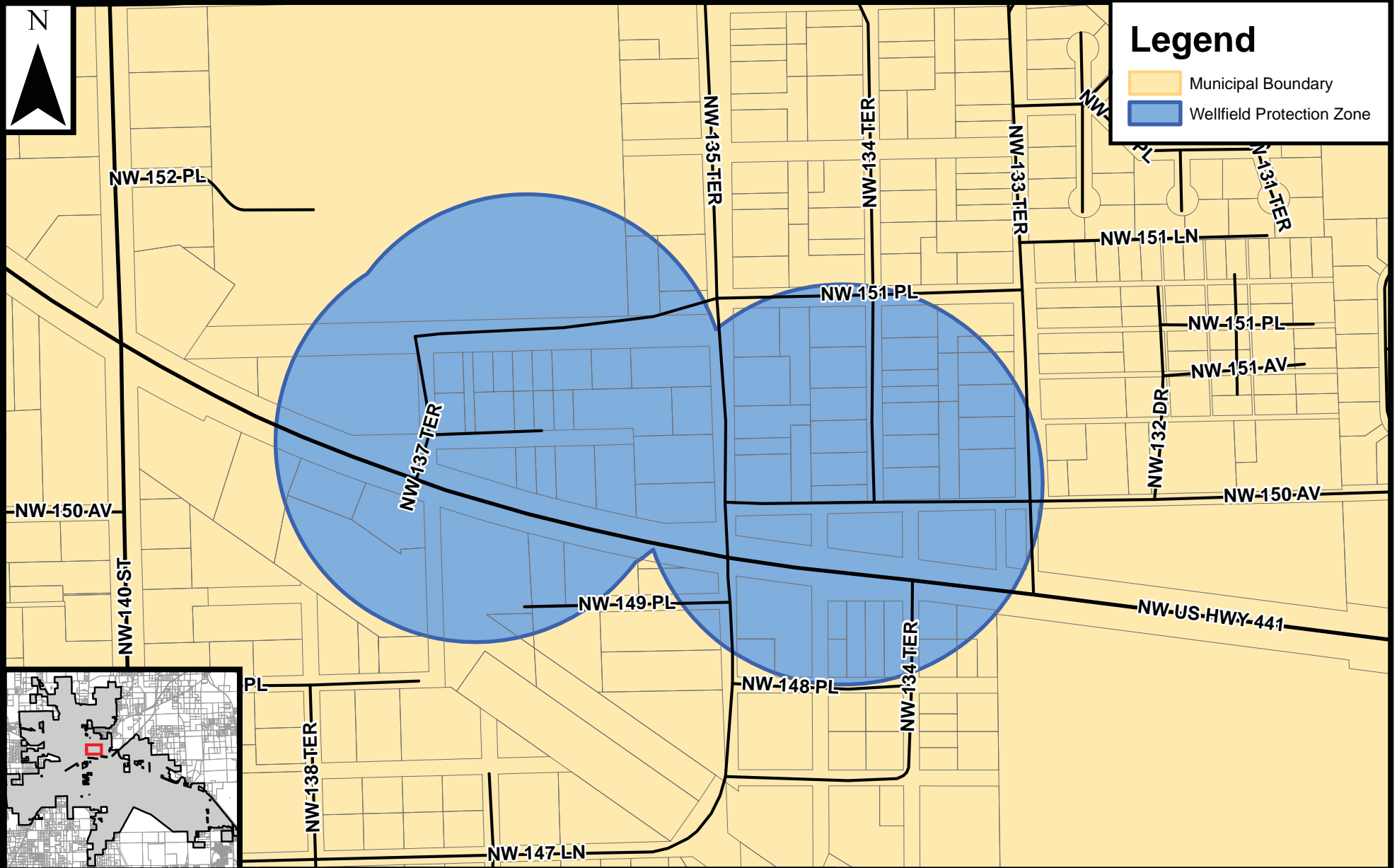
CITY OF ALACHUA

DOWNTOWN WELLFIELD PROTECTION ZONE



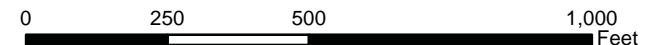
Legend

- Municipal Boundary
- Wellfield Protection Zone



Prepared by the City of Alachua
 Planning & Community Development Department
 Prepared December 2019

DISCLAIMER: Data is provided "as is" without warranty of any representation of accuracy, timeliness, or completeness. The burden of determining accuracy, timeliness, or completeness for use rests solely on the requestor. The City makes no warranties, expressed or implied, as to the use of the data. The requestor acknowledges and accepts the limitations of the data, including the fact that the data is dynamic and in a constant state of maintenance, correction, and update.







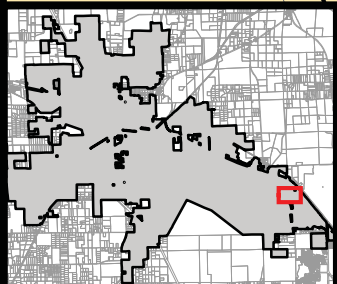
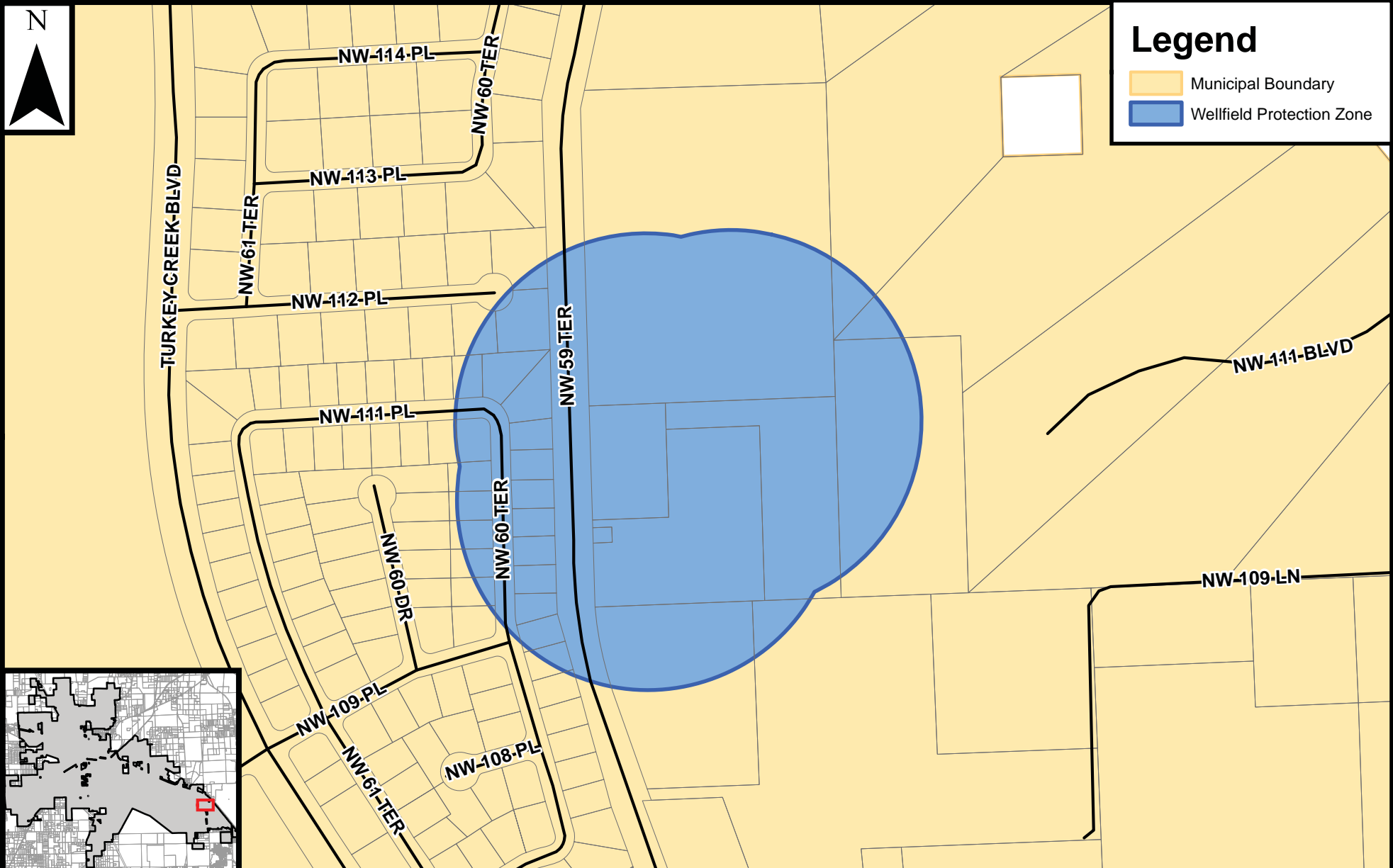
CITY OF ALACHUA

NW 59TH TERRACE WELLFIELD PROTECTION ZONE



Legend

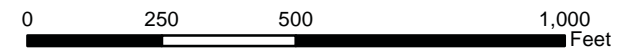
-  Municipal Boundary
-  Wellfield Protection Zone



Prepared by the City of Alachua
Planning & Community Development Department

Prepared December 2019

DISCLAIMER: Data is provided "as is" without warranty of any representation of accuracy, timeliness, or completeness. The burden of determining accuracy, timeliness, or completeness for use rests solely on the requestor. The City makes no warranties, expressed or implied, as to the use of the data. The requestor acknowledges and accepts the limitations of the data, including the fact that the data is dynamic and in a constant state of maintenance, correction, and update.





CITY OF ALACHUA SPECIAL FLOOD HAZARD AREAS



Legend

Municipal Boundary

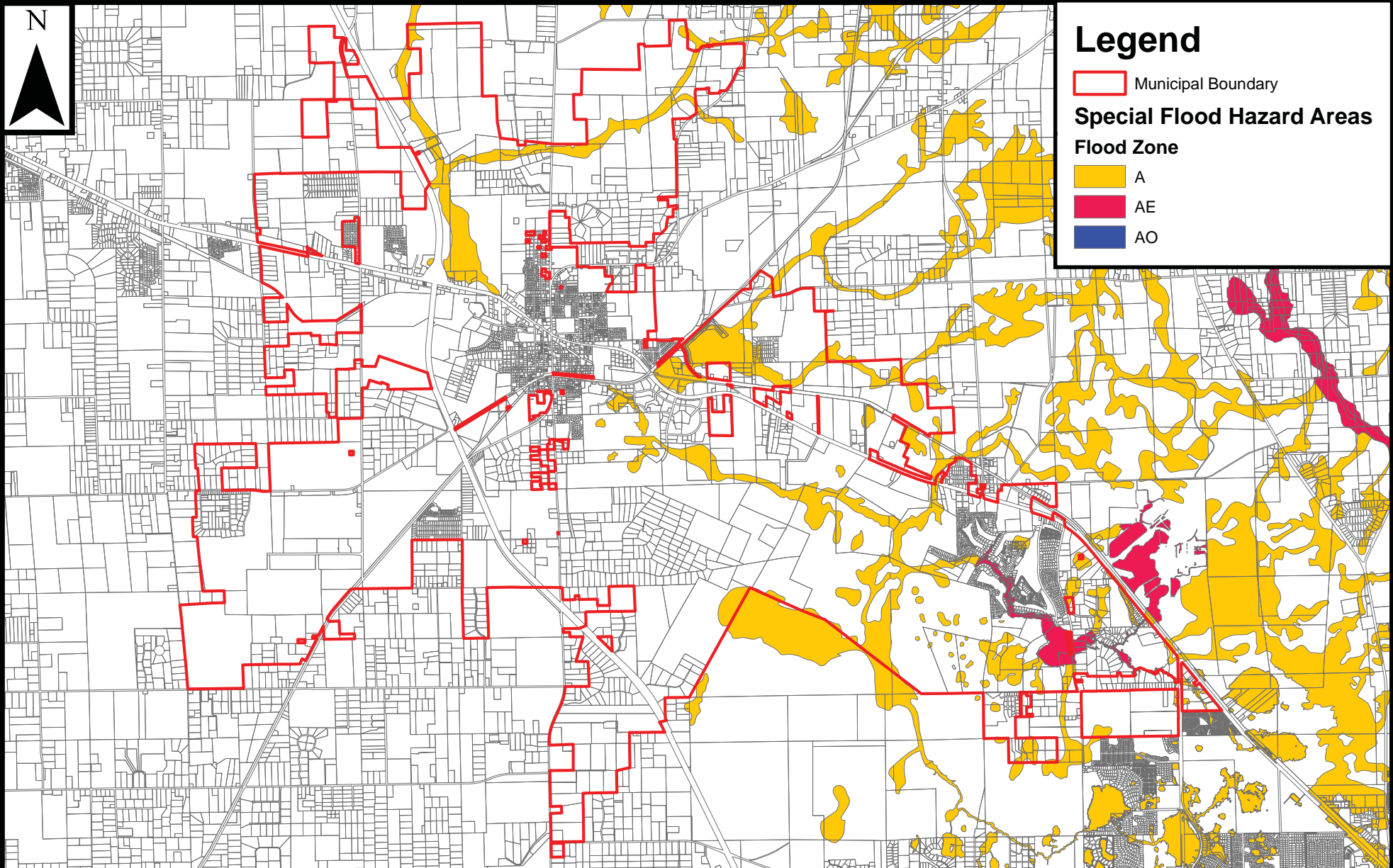
Special Flood Hazard Areas

Flood Zone

A

AE

AO



Prepared by the City of Alachua
Planning & Community Development Department

Prepared December 2019

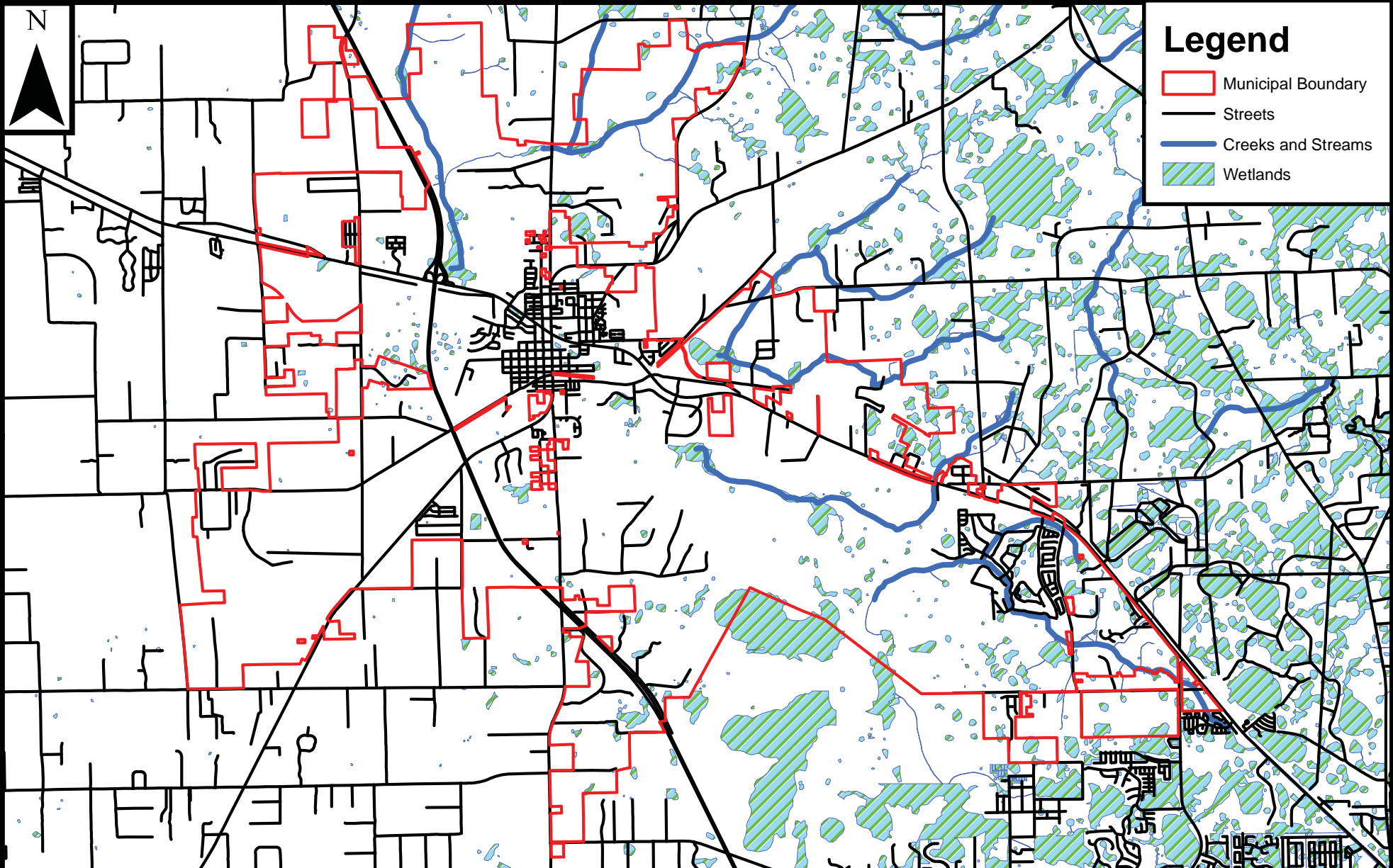
DISCLAIMER: Data is provided "as is" without warranty of any representation of accuracy, timeliness, or completeness. The burden of determining accuracy, timeliness, or completeness for use rests solely on the requestor. The City makes no warranties, expressed or implied, as to the use of the data. The requestor acknowledges and accepts the limitations of the data, including the fact that the data is dynamic and in a constant state of maintenance, correction, and update.





CITY OF ALACHUA

WETLAND AREAS, CREEKS, STREAMS, & WATER BODIES

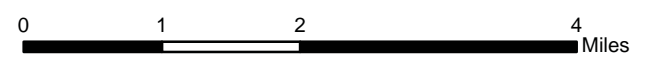


Legend

- Municipal Boundary
- Streets
- Creeks and Streams
- Wetlands


Prepared by the City of Alachua
 Planning & Community Development Department
 Prepared December 2019

DISCLAIMER: Data is provided "as is" without warranty of any representation of accuracy, timeliness, or completeness. The burden of determining accuracy, timeliness, or completeness for use rests solely on the requestor. The City makes no warranties, expressed or implied, as to the use of the data. The requestor acknowledges and accepts the limitations of the data, including the fact that the data is dynamic and in a constant state of maintenance, correction, and update.





CITY OF ALACHUA SOILS MAP



Soil Type

	APOPKA		NEWNAN
	ARENDS		NORFOLK
	ARREDONDO		OLENO
	BIVANS		PEDRO
	BLICHTON		PELHAM
	BOARDMAN		PITS
	BONNEAU		PLACID
	CANDLER		PLUMMER
	CHIPLEY		POMONA
	EMERALDA		POMPANO
	FLORIDANA		POTTSBURG
	FORT MEADE		RIVIERA
	GAINESVILLE		SAMSULA
	JONESVILLE		SHENKS
	KANAPAHA		SPARR
	KENDRICK		SURRENCY
	LAKE		TAVARES
	LEDWITH		UDORTHENTS
	LOCHLOOSA		URBAN LAND
	MICANOPY		WACAHOOTA
	MILLHOPPER		WATER
	MONTEOCHA		WAUCHULA
	MULAT		ZOLFO
	MYAKKA		

Prepared by the City of Alachua
Planning & Community Development Department
Prepared December 2019

DISCLAIMER: Data is provided "as is" without warranty of any representation of accuracy, timeliness, or completeness. The burden of determining accuracy, timeliness, or completeness for use rests solely on the requestor. The City makes no warranties, expressed or implied, as to the use of the data. The requestor acknowledges and accepts the limitations of the data, including the fact that the data is dynamic and in a constant state of maintenance, correction, and update.

